













Datalayers used to produce this map and the following information provided by the Connecticut Department of Environmental Protection (DEP). (<http://www.dep.state.ct.us/gis/data/data.asp>)

Natural Diversity Database

This is a statewide datalayer at 1:24,000 scale of general areas of concern with regards to state and federally listed Endangered, Threatened, and Special Concern species and significant natural communities. The Natural Diversity Data Base (NDDB) datalayer is a polygon Shapefile with NDDB Areas represented cartographically as black diagonal lines. Locations of species and natural communities are based on data collected by the CT Geological & Natural History Survey, other units of DEP, private conservation groups and the scientific community and compiled by the Natural Diversity Data Base. The information is not necessarily the result of comprehensive or site-specific field investigations; in some cases locations have been derived from literature, museum records, or historic records. Exact locations have been buffered to produce generalized locations. The exact species or community location falls somewhere within the hatched area and not necessarily in the center. Information on this map does not include Natural Area Preserves, designated wetland areas or wildlife concentration areas.

To use this map for site-based endangered species review, locate project boundaries and any additionally affected area on the map. If the project is not within a diagonally hatched area; or overlapping a lake, pond or wetland that has any hatching; or upstream or downstream (by less than 1/2 mile) from a hatched area, the project is unlikely to affect any known occurrence of a listed species or significant natural community. If any part of the project is within a hatched area; or overlapping a lake, pond, or wetland that has any hatching; or upstream or downstream (by less than 1/2 mile) from a hatched area, then the project may have a conflict with a species or natural community. In the case of a potential conflict, complete a Database Request Form, which can be downloaded from the Endangered Species Review/Data Requests web site, and submit to Dawn McKay, Natural Diversity Database data Requests, along with a project description and a copy of a map clearly showing the project boundaries (860) 424-3592.

This datalayer is normally updated two times per year. The data for this map was downloaded on 8/2/06. It was last updated on 12/20/06.

-  **NDDB Area**
- Hydrologic Features**
-  Marsh, Wetland, Swamp, or Bog
-  Water
-  Subregional Basins (Watersheds)
-  Streams
-  Intermittent Water
- Roads**
-  Primary Highway
-  Secondary Highway
-  Local Road
-  Railroad
-  Municipal Boundaries
-  Gateway Boundary



Map Created by:
Connecticut River Estuary
Regional Planning Agency
M. Burns
Jan. 23, 2007



1:33,156

