















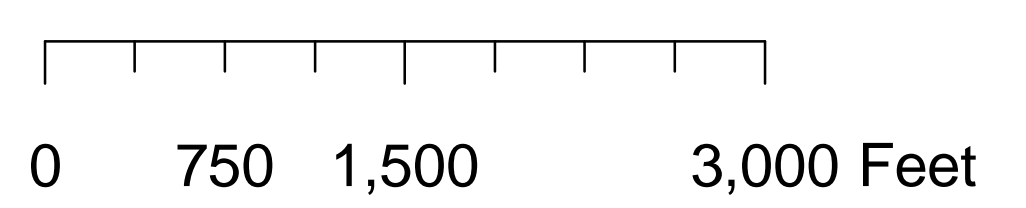


# DEEP RIVER, CONNECTICUT OFFICIAL ZONING MAP

-  Harbor Development District
-  Preservation and Recreation District
-  Very Low Density Residential District (R-80)
-  Low Density Residential District (R-40)
-  Moderate Density Residential District (R-20)
-  Commercial Industrial Park (CIP)
-  General Commercial District (GC)
-  Turnpike Industrial District (TID)
-  Village Industrial District (VID)
-  Parcels
-  Deep River Municipal Boundary
-  Gateway Conservation Zone Boundary
-  Coastal Management Zone Boundary
-  Municipal Boundary
-  Water
-  Streams




1 inch equals 800 feet

Effective Date: Oct. 26, 1972

Revised Date:

Feb. 15, 1973	March 1, 1974	Dec. 28, 1977
June 15, 1979	Oct. 22, 1979	July 17, 1980
Feb. 21, 1982	Aug. 1, 1985	Nov. 1, 1990
Nov. 18, 1993	Dec. 11, 1997	Aug. 15, 2002
Oct. 16, 2003	Sept. 16, 2004	



Town of Deep River

Map created by CRERPA with information provided by the Town of Deep River, Connecticut. Parcel data is not up to date. Parcel coverage is believed to have been created in August, 1998. Parcels have been added to the zoning layers to reflect zoning changes. This map should only be used for planning purposes.  
Date: April 15, 2005  
(drzoncola.mxd - M. Burns)

